















 [Send To Printer](#) [Back To Directions](#)

**Start:** Southwest Florida Intl Airport (RSW) 239-768-1000  
 16000 Chamberlin Pkwy # 8671  
 Fort Myers, FL  
 33913 US

**End:** 120 Moorings Park Dr  
 Naples, FL  
 34105-2122 US

**Distance:** 32.24 miles

**Total Estimated Time:** 38 minutes

Directions	Distance
 1. Start out going NORTHEAST on CHAMBERLIN PKWY toward PAUL J DOHORTY PKWY.	0.5 miles
 2. Stay straight to go onto PAUL J DOHORTY PKWY.	0.7 miles
 3. Turn LEFT onto DANIELS RD EXT.	0.4 miles
 4. DANIELS RD EXT becomes DANIELS RD.	2.0 miles
 5. DANIELS RD becomes DANIELS PKWY.	0.4 miles
 6. Turn LEFT to take the I-75 S ramp toward NAPLES.	<0.1 miles
 7. Turn SLIGHT LEFT onto ramp.	0.3 miles
 8. Merge onto I-75 S.	23.1 miles
 9. Merge onto PINE RIDGE RD/CR-896 W via EXIT 107 toward NAPLES.	3.7 miles
 10. Turn LEFT onto GOODLETTE FRANK RD N/CR-851 S.	0.4 miles
 11. Make a U-TURN at GRANADA BLVD onto GOODLETTE FRANK RD N/CR-851 N.	<0.1 miles
 12. End at 120 Moorings Park Dr, Naples, FL 34105-2122 US	



© 2004 MapQuest.com, Inc.

**Start:**

**Southwest Florida Intl Airport (RSW)** 239-768-1000  
 16000 Chamberlin Pkwy # 8671  
 Fort Myers, FL  
 33913 US

**End:**

120 Moorings Park Dr  
 Naples, FL  
 34105-2122 US



© 2004 MapQuest.com, Inc.; © 2004 NAVTEQ



© 2004 MapQuest.com, Inc.; © 2004 NAVTEQ



**Notes:**

.....

.....

.....

.....

.....

.....

[All rights reserved. Use Subject to License/  
Copyright](#)

These directions are informational only. No representation is made or warranty given as to their content, road conditions or route usability or expeditiousness. User assumes all risk of use. MapQuest and its suppliers assume no responsibility for any loss or delay resulting from such use.